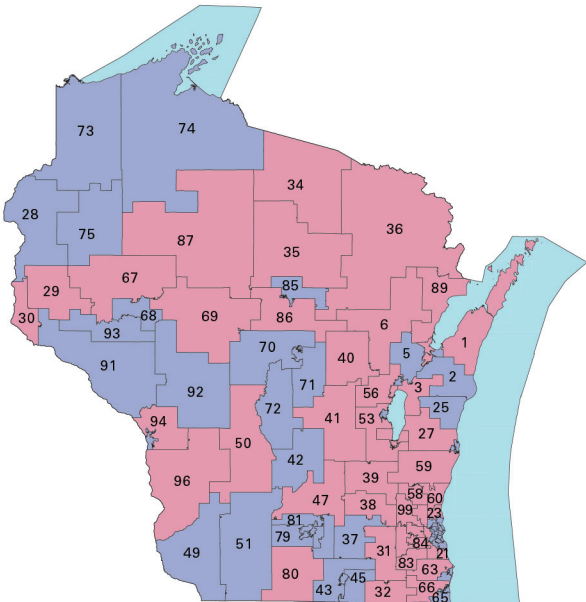
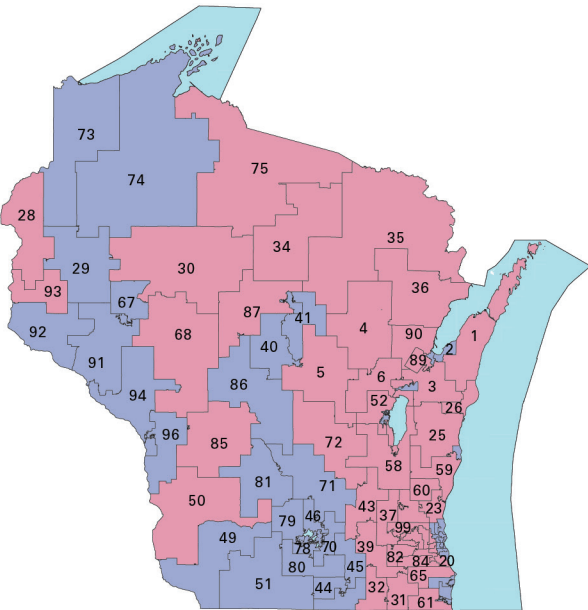


FULL STATE PLANS

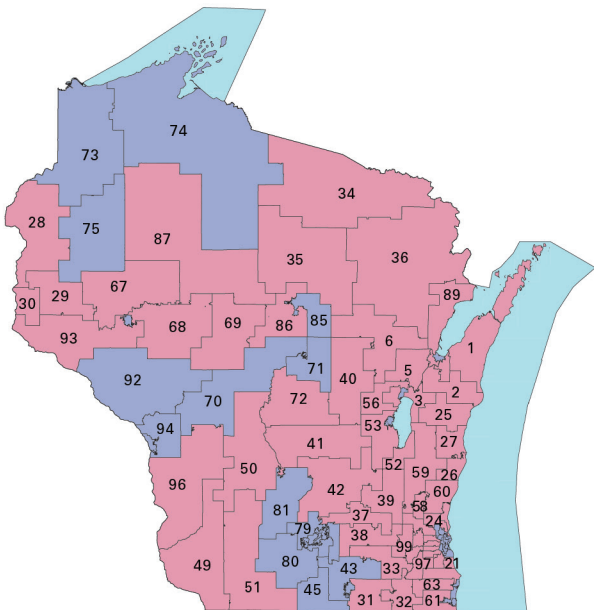
Prior Plan with 2008 General Election Results



Demonstration Plan with imputed 2012 General Election Results

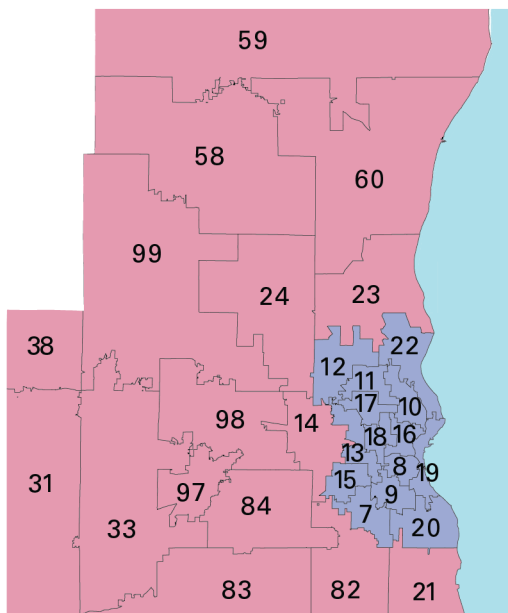


Current Plan with 2012 General Election Results

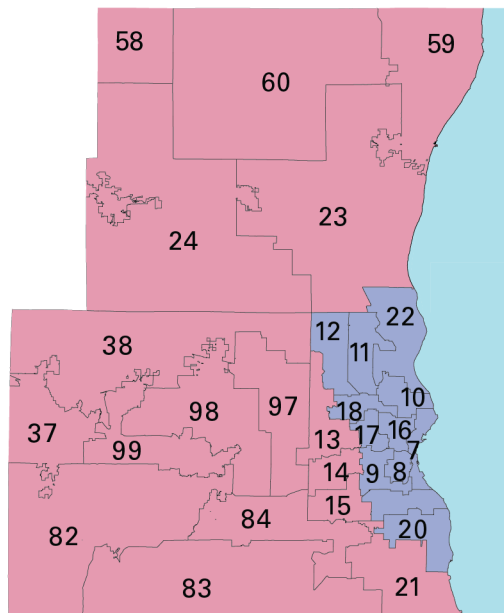


MILWAUKEE, OZAUKEE, WASHINGTON AND WAUKESHA COUNTIES

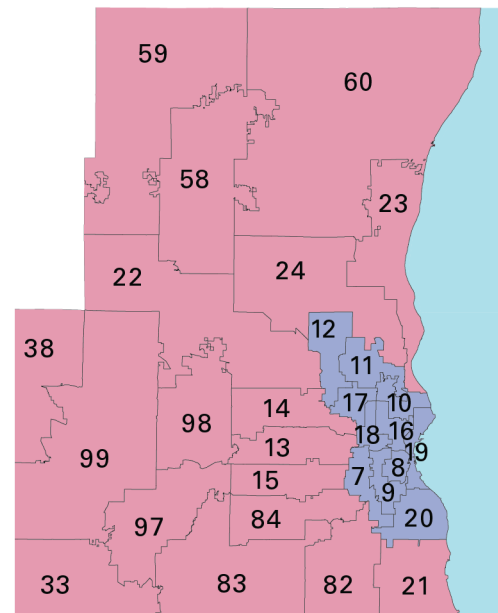
Prior Plan with 2008 General Election Results



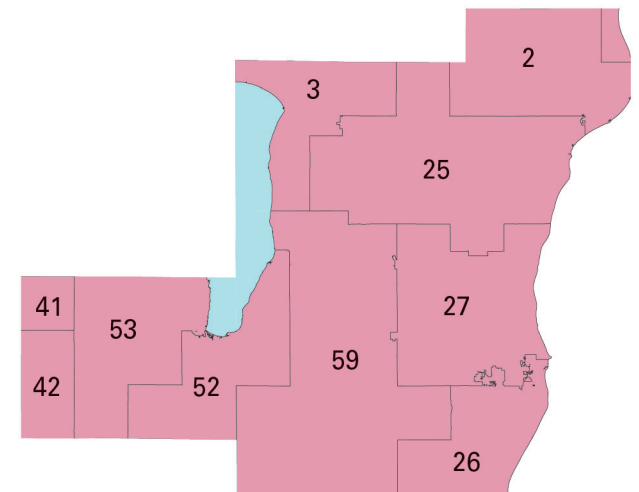
Demonstration Plan with imputed 2012 General Election Results



Current Plan with 2012 General Election Results

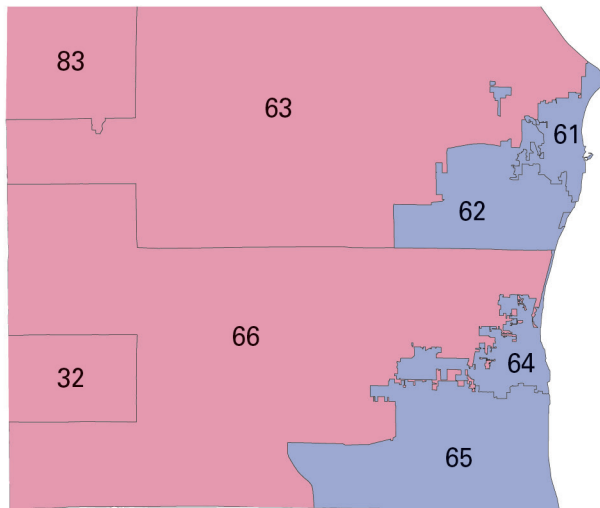


Current Plan with 2012 General Election Results

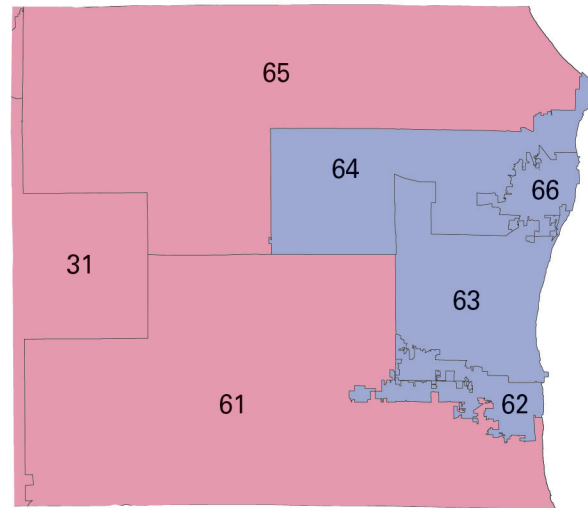


RACINE AND KENOSHA COUNTIES

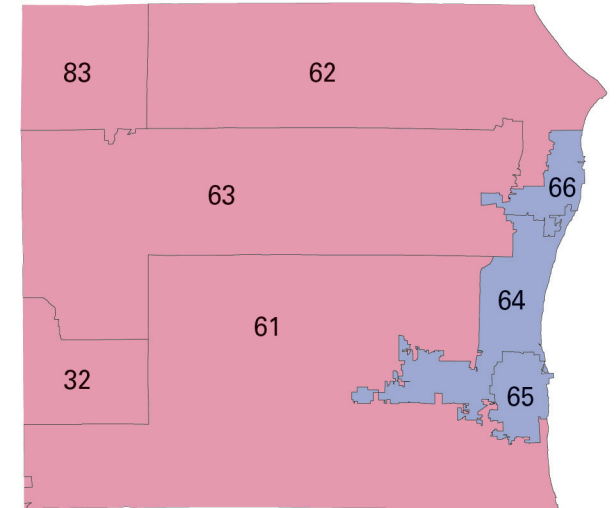
Prior Plan with 2008 General Election
Results



Demonstration Plan with imputed
2012 General Election Results

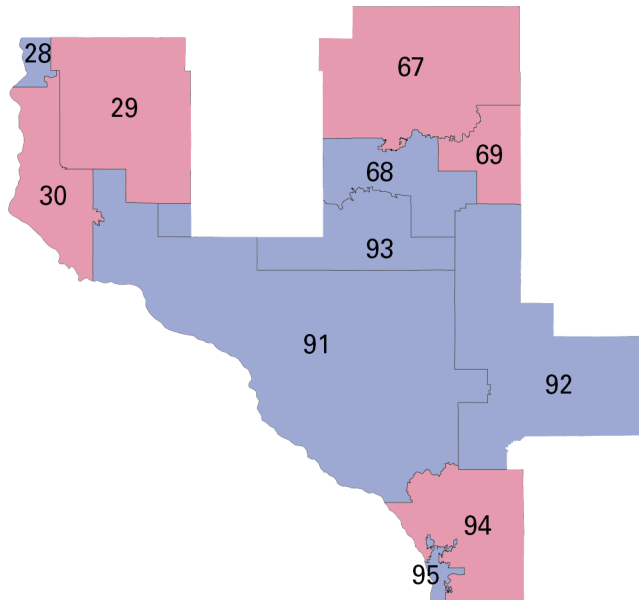


Current Plan with 2012 General Election
Results

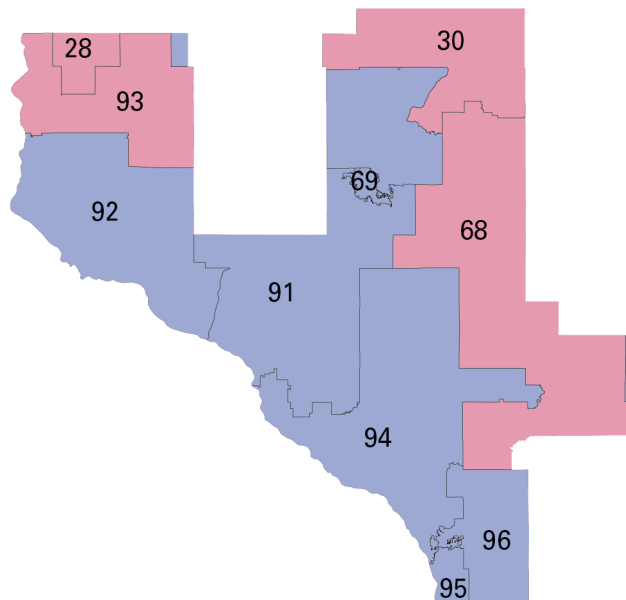


BUFFALO, CHIPPEWA, EAU CLAIRE, JACKSON, LA CROSSE, PEPIN, PIERCE, ST CROIX, TREMPEALEAU COUNTIES

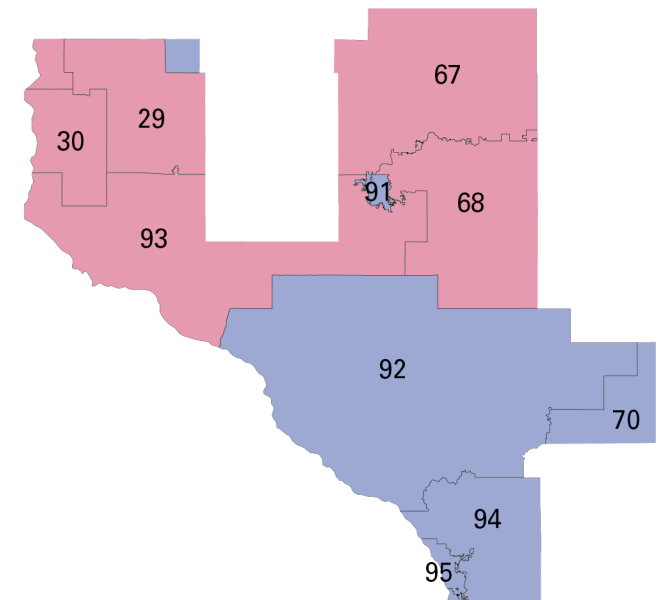
Prior Plan with 2008 General Election
Results



Demonstration Plan with imputed
2012 General Election Results

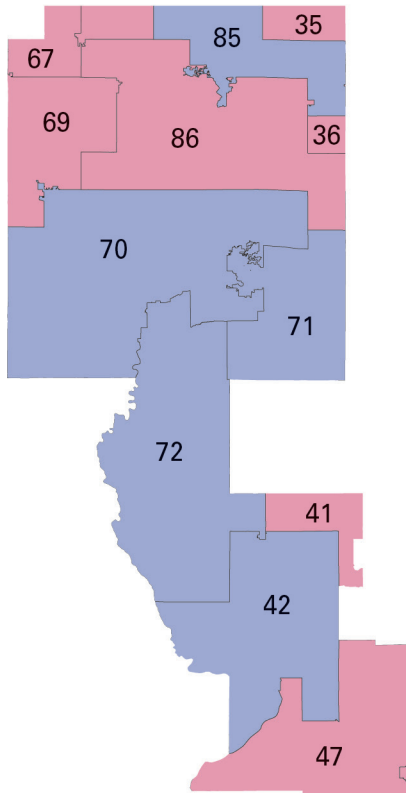


Current Plan with 2012 General Election
Results

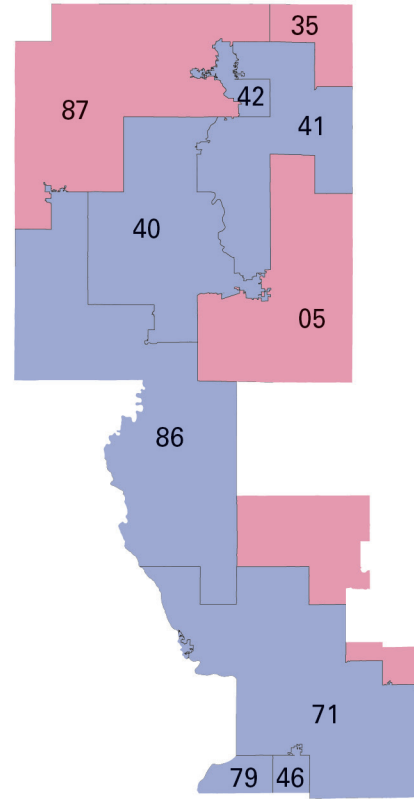


ADAMS, COLUMBIA, MARATHON, MARQUETTE, PORTAGE, AND WOOD COUNTIES

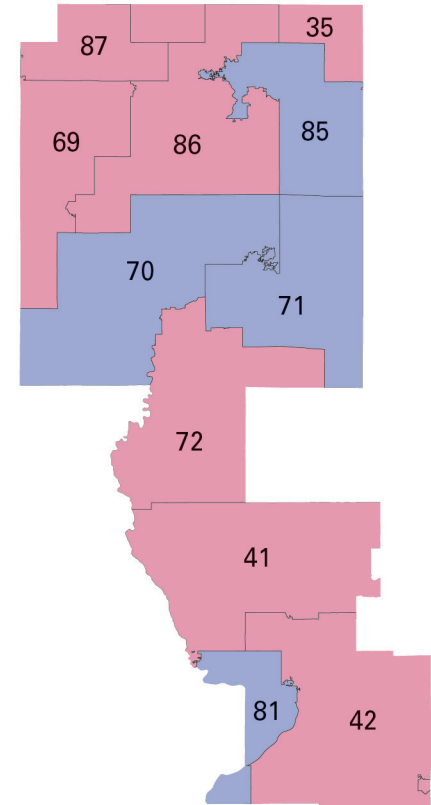
Prior Plan with 2008 General Election Results



Demonstration Plan with imputed 2012 General Election Results

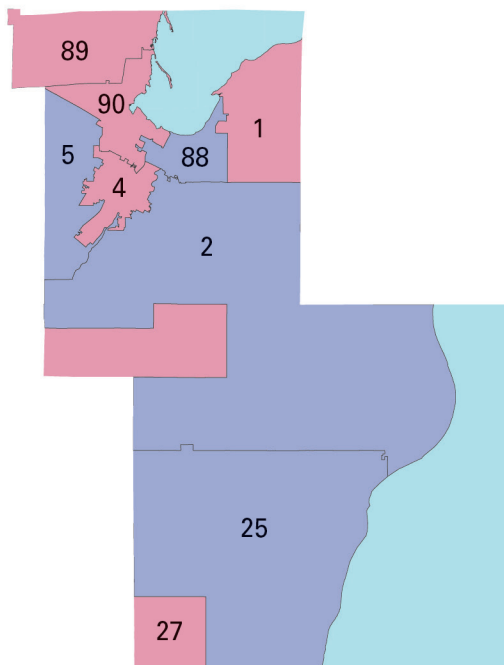


Current Plan with 2012 General Election Results

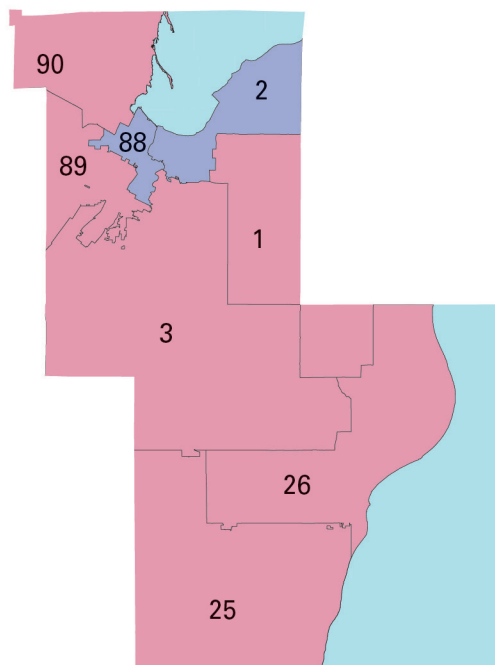


BROWN AND MANITOWOC COUNTIES

Prior Plan with 2008 General Election Results



Demonstration Plan with imputed 2012 General Election Results



Current Plan with 2012 General Election Results

